



सत्यमेव जयते

भारतीय राष्ट्रीय राजमार्ग प्राधिकरण

(सड़क परिवहन और राजमार्ग मंत्रालय, भारत सरकार)

National Highways Authority of India

(Ministry of Road Transport & Highways, Govt. of India)

क्षेत्रीय कार्यालय : एफ-120, जनपथ, श्याम नगर, जयपुर-302019

Regional Office : F-120, Janpath, Shyam Nagar, Jaipur-302019

Tel. (O) / फोन : (ऑ.) 0141-2292056, 2292049

E-mail / ई-मेल : rojaipur@nhai.org Web. / वेब : www.nhai.gov.in



No.:NHAI/18013/1/2021-ROJ/Permission- Laying 8"/4" Gas Pipeline/ATGL/198/NH-27, km 895.800 to 897.00/2813 Date: 28.12.2022

INVITATION OF PUBLIC COMMENTS

- Sub.: Proposal for grant of permission for laying 8"/4" NB MS Gas Pipeline along/across NH-27 from Km. 895.800 to 897.00 (RHS) (Udaipur-Kota road), total 1.200 Km. length to develop City Gas Distribution Network in Chittorgarh City and its surrounding area under Udaipur & Chittorgarh GA by M/s. Adani Gas Ltd. (AGL) - reg.
- Ref.: (i) M/s. Adani Gas Ltd. letter no. AGL/U&C/Chittorgarh/NH-27/2022 dated 21.07.2022.
(ii) PD, PIU-Chittorgarh letter no. NHAI/SO-BHL/NH-27/NOC-ROW/Adani/ 2022-23/1249 dated 07.12.2022 (received on 15.12.2022).

Sir,

It is to inform all concern that M/s. Adani Total Gas Ltd. (ATGL), Udaipur/Ahmedabad vide letter under reference (i) has submitted a proposal for the subjected work and PD, NHAI, PIU, Udaipur has submitted the above proposal vide letter under reference (ii) for approval of the Competent Authority, Highway Administration.

2. The proposal is for grant of permission for laying 8"/4" NB MS Gas Pipeline along/across NH-NH-27 from Km. 895.800 to 897.00 (RHS) (Udaipur-Kota road), total 1.200 Km. length to develop City Gas Distribution Network in Chittorgarh City and its surrounding area under Udaipur & Chittorgarh GA by M/s. Adani Gas Ltd. (AGL).

3. As per Para-4 of Ministry's Circular No. RW/NH-33044/29/2015S&R(R) dated 22.11.2016, the Highway Administration shall be put out in the public domain for 30 days for seeking claims and objections (on grounds of public inconvenience, safety and general public interest).

4. In view of the above, before approval of the competent authority, the comments/objections of affected public is hereby invited with reference to the Ministry's circular dated 22.11.2016 due to laying Gas Pipeline along/across on the subjected stretch. The objections/comments may be addressed to the below mentioned address upto 27.01.2023, beyond due date, no comments/objections will be accepted.

The Regional Officer, Regional Office - Jaipur

National Highways Authority of India,

F-120, Janpath, Shyam Nagar, Jaipur (Raj.)-302019,

Tel : 0141-2292049, 2292054 Email : rojaipur@nhai.org

This issues with the approval of Highway Administration-cum Regional Officer, NHAI, Jaipur

Yours faithfully,


(Manoj Khoda)

Manager (Tech.)

- Copy to: (i) Web Admn., NHAI, HQ, New Delhi - for uploading in NHAI's website [web-admin@nhai.org]
(ii) Director, NIC, New Delhi - for uploading in Ministry's website. [mansoor@nic.in]
(iii) PD, PIU-Chittorgarh: for information and ensure to get deposited the requisite amount of license fee and performance BG within 30 days period from the applicant.
(iv) M/s. Adani Total Gas Ltd. (ATGL), Udaipur/Ahmedabad: for information and with the request to deposit required license fee and BG charges as calculated by IE/PD Chittorgarh within 30 days period for further processing the case for approval.



भारतीय राष्ट्रीय राजमार्ग प्राधिकरण National Highways Authority of India

(सड़क परिवहन और राजमार्ग मंत्रालय, भारत सरकार)

(Ministry of Road Transport & Highways, Government of India)

परियोजना कार्यान्वयन इकाई, चित्तौड़गढ़ (साईट ऑफिस भीलवाड़ा)

Project Implementation Unit-Chittorgarh (Site Office Bhilwara)

ए-8, सुभाष नगर, यू.आई.टी. कार्यालय के पीछे, भीलवाड़ा-311001 (राज.)

A-8, Subhash Nagar, Behind UIT Office, Bhilwara-311001 (Raj.)

Phone : +91-1472-294637, +91-1482-230611 (Bhilwara), Email : chit@nhai.org



2

NHAI/SO-BHL/NH-27/NOC-ROW/Adani/2022-23/1249

Date: 07.12.2022

To,

The CGM (T.) cum Regional Officer
National Highways Authority of India,
Regional Office - Jaipur
F-120, Shyam Nagar, Janpath,
Jaipur (Raj.)



Mgs (C) me
15/12/22
15/12/22

Sub.: Permission for laying proposed 8"/4" NB Φ MS steel Gas pipeline along/across NH-27 from km 895.800 to km 897.00 (Udaipur Kota RHS) to develop city gas distribution network in Chittorgarh City & its surrounding area under Udiapur & Chittorgarh.

- Ref.:** 1. M/s. Adani Gas Limited letter no. AGL/U&C/Chittorgarh/NH-27/2022 dated 21.07.2022
2. This office letter no. PIU-CHIT/NH-27/NOC-ROW/2021-22/584 dated 22.07.2022
3. IE letter no. LECPL/CORP/IE1216/2022/5617 dated 09.09.2022

M/s Adani Total Gas Ltd vide letter under reference (1) has submitted a Proposal for grant of Permission for laying proposed 8"/4" NB Φ MS steel Gas pipeline along/across NH-27 to develop city gas distribution network in Chittorgarh City & its surrounding area under Udiapur & Chittorgarh.

2] This office vide above referred letter (2) had forwarded the proposal to the IE of the project to examine the same strictly in light of MoRTH Guideline dated 22.11.2016.

3] Independent Engineer vide above referred letter (3) submitted their comments and the calculation of License Fee and Bank Guarantee along with their recommendation.

4] The license fee has been calculated as per MoRTH guideline 22.11.2016 which comes out to Rs 1,43,231/- and the Bank Guarantee amounting to Rs. 1,20,000/- in favor of National Highways Authority of India, PIU Chittorgarh shall be asked prior to signing of the agreement and grant of provisional NOC.

In view of the above, and upon recommendation of the Independent Engineer, the proposal for grant of Permission for laying proposed 8"/4" NB Φ MS steel Gas pipeline along/across NH-27 from km 895.800 to km 897.00 (Udaipur Kota RHS) to develop city gas distribution network in Chittorgarh City & its surrounding area under Udiapur & Chittorgarh, is herewith recommended for approval of the Competent Authority.

Encl: As above.

Yours Faithfully,

(Harish Chandra)
Project Director

CERTIFICATE

1. Undersigned has examined the proposal of the applicant for laying of proposed 08" Ø Steel Gas pipeline Along/Across NH-27 to develop City Gas Distribution Network in Chittorgarh & its surrounding areas under Udaipur and Chittodgarh GA and confirm that the all standard conditions issued vide Ministry circular No: RW/NH-33044/29/2015/S&(R) dated 22.11.2016 has been followed.
2. It is certified that any other location of utility line would be extremely difficult and unreasonable costly and installation of utility line within ROW will not adversely affect the design, stability & traffic safety of the highway nor the likely future improvement such as widening of the carriageway, easing of curve etc.
3. I will ensure supervision of the work of laying of utility and ensure that the defects in road portion after laying of utility are corrected.
4. I will notify/forfeit the BG for claims for damages done/disruption in working, if any.
5. I will ensure that proposed permission in entered the register of records
6. The record of previous approval, if any has been considered and copy of same is enclosed with the proposal.


Project Director
National Highways Authority of India
P.I.U. Chittorgarh (Raj.)

**[Name Designation and signature
of concerned field authority of
NHAI/PWD/BRO]**



CHECK- LIST

Guidelines for processing the proposal for laying of Utility line in the land along/across National Highways vested with NHAI.

Ministry Circular No-RW/NH 330044/29/2015/S&R® Dated 22/11/2016.

General Information

Sr. No.	Description	Information /Status
1	Name and Address of the Applicant/Agency	Adani Total Gas Limited, 2nd Floor, KKG House, Opp. Transport Nagar, Balicha, Udaipur - Rajasthan
2	National Highway Number	Along NH-27
3	State	Rajasthan
4	Location	Rithola- Ochari
5	Chainage in KM	For Along NH Chainage NH chainage- 895.800 to 897.000KM (RHS)
6	Length in Meters	For Along 1200 M Total = 1200 M
7	Width of available ROW in both side	60 m
8	Side of NH (left or right side of NH towards increasing chainage/Km direction)	For Along NH Chainage NH chainage- 895.800 to 897.000KM (RHS)
9	Name of Highway Authority of NHAI	PIU-Chittorgarh
10	Highway Administration address	The Project Director National Highway Authority Of India A8 Subhash Nagar Behind UIT Bhilwara 311001 Rajasthan.



Handwritten signature/initials.



Handwritten signature/initials.
Project Director
National Highways Authority of India
P.U. Chittorgarh (Raj.)


Sr. No	Item	Measurement. Observations as per site conditions	MORTH Norms	Whether complying with MORTH Norms
1	Details of already laid utility service, if any	NA		N/A
2	Whether up gradation of the stretch in near future is proposed or not	NO		N/A
	(a) If yes, provision of utility adversely affect the plan of up-gradation	Will not affect the up gradation. Proposed Structures are shown in Plan Drawing.	N/A	N/A
3	Laying of the utility service along the National Highways.			
3.1	Location of proposed utility service along the stretch	At extreme edge of the RoW. For Along 1) NH chainage- 895.800 to 897.000 KM	Utility Duct/ beyond the toe line of the embankment and drains, and close to the extreme edge of the RoW.	
3.2	Depth of top of utility service from ground level	Minimum 1.0 m	0.6 meter	Complying
3.3	Mechanism for crossing water channel	Beneath the bed of Water Channel	Through utility duct(if provision exists) or beneath the bed of water channel	Complying
3.4	Whether ROW is restricted in this stretch?	NO		N/A



Handwritten signature and date: 28/10/16

Handwritten signature: 02m
Project Director
 National Highways Authority of India
 P.U. Chittorgarh (Raj.)


Sr. No	Item	Measurement. Observations as per site conditions	MORTH Norms	Whether complying with MORTH Norms
3.4.1	If yes, whether provision of land acquisition is required to lay utility	N/A		N/A
	(a) If yes, whether undertaking for land acquisition along with relevant L.A. details has been furnished	N/A		N/A
3.4.2	Width of concrete duct, if utility services are proposed to be laid in concrete ducts	N/A	Not less than one lane	N/A
4	Laying of utility services across the NH			
4.1	Whether Existing drainage structures is allowed to carry the utility lines.	NO	Not to be allowed	Yes
4.2	Proposed crossing of utility service	Perpendicular to NH	Perpendicular to NH	Complying
4.3	Type of casing pipe/conduit carrying the utility line.	MS STEEL	Steel, cast iron, or reinforced cement concrete and have adequate strength	Complying
4.4	Whether ends of the casing/conduit pipe are sealed from the outside	SEALED	Sealed	Complying
4.5	Length of casing/conduit pipe crossing NH.	60 m	Extend from drain to drain in cuts and toe to toe of slope in the fills	Complying
4.6	Depth of top of the casing/conduit pipe.	Minimum 1.65 M	At least 1.2 m below the top of subgrade	Complying
4.7	Crossing method in case of CC pavement.	HDD	Only boring method (HDD)	Complying



0200

Project Director
National Highways Authority of India
P.U., Chittorgarh (Raj.)

Sr. No	Item	Measurement. Observations as per site conditions	MORTH Norms	Whether complying with MORTH Norms
4.8	Horizontal and vertical clearances in case utilities are allowed overhead,	N/A (Underground Only)	In accordance with IRC codes.	N/A
5	Document / Drawings enclosed with the proposal	Yes Enclosed		
5.1	Cross-Section showing the size of trench for open trenching method		Enclosed, if applicable	
	(a) Trench width	600 mm	More than 30 cm and less than 60 Cm wider than the outer diameter of the utility pipe	
	(b) Filling of trench	As per Ministry Guidelines.	As per Ministry guidelines vide letter No. RW/NH-33044/29/2015/S&R (R) dated 22.11.2016	
	(c) location of trench	Extreme edge of available ROW Space.	extreme edge of the ROW	
5.2	Cross section showing the size of pit and location of conduit for HDD method	Yes Enclosed	Enclosed, if applicable	Complying
5.3	Strip plan/ Route plan showing utility line, chainage, width of ROW, distance of proposed utility from the edge of ROW, important mile stone, intersections, cross drainage works etc.	Yes Enclosed	Enclosed	Complying
5.4	Plan and profile drawing of stretch showing cross section of road at 20m distance along with ROW and proposed utility	Yes Enclosed	Enclosed	Complying
6	Methodology for laying of utility line	Yes Enclosed	Enclosed	Complying
7	Draft License Agreement is as per Ministry guidelines vide letter No. RW/NH-34044/29/2015/S&R (R) dated 22.11.2016 and signed by two witnesses	Yes Enclosed	Enclosed	Complying




Handwritten signature




Project Director
National Highways Authority of India
P.U. Chittoorgarh (Raj.)

Handwritten signature


Sr. No	Item	Measurement. Observations as per site conditions	MORTH Norms	Whether complying with MORTH Norms
8	License fees in Favor of MoRTH	Will be submitted	As per Ministry vide circular no. RE/NH-33044/29/2015/S& (R) dated 22.11.2016	
9	Whether Bank Guarantee has been obtained	Will be obtained at the time of permission.	As per Ministry vide circular no. RE/NH-33044/29/2015/S&(R) dated 22.11.2016	
	(a) If yes, whether Confirmation of BG has been obtained as per MoRTH/NHAI guidelines			
10	Affidavit / Undertaking from the Applicant for			
10.1	Undertaking for not to damage other existing utility, if damaged then to pay the losses to either to MoRTH/NHAI or to the concerned agency.	Enclosed	Enclosed	Complying
10.2	Undertaking for renewal of Bank Guarantees and when asked by NHAI/ MoRTH	Enclosed	Enclosed	Complying
10.3	Undertaking for confirming all standard condition of MoRTH/NHAI guidelines.	Enclosed	Enclosed	Complying
10.4	Undertaking for shifting of utility as and when asked by MoRTH/ NHAI within a month at their own cost.	Enclosed	Enclosed	Complying
10.5	Undertaking for indemnity against all damages and claims.	Enclosed	Enclosed	Complying
10.6	Undertaking for management of traffic movement during laying of utility line without hampering the traffic.	Enclosed	Enclosed	Complying
10.7	Undertaking that If any claim is raised by the Concessionaire/contractor then the same has to be paid by the applicant	Enclosed	Enclosed	Complying


 Project Director
 National Highways Authority of India
 P.U. Chittorgarh (Raj.)




Sr. No	Item	Measurement. Observations as per site conditions	MORTH Norms	Whether complying with MORTH Norms
10.8	Undertaking that the applicant has obtained various safety clearances from the representative authorities such as directorate of Electricity, Chief controller of Explosives, Petroleum and Explosive Safety Organization, Oil Industry Safety Directorate, State/Central Pollution Control Board and any other statutory clearances applicable, before applying to Highway Administration	NA. As our Project falls under PNGRB. PNGRB Authorization letter Attached.	Enclosed	Complying

The above particulars with the drawings and documents have been verified and certified as correct as per prevailing site conditions.



Name, Designation & Signature of the
Authorized representative of Applicant




Project Director
 National Highways Authority of India
 P.U. Chittorgarh (Raj.)
Name, Designation & Signature of the
Authorized representative of NHAI

CERTIFICATE

1. Undersigned has examined the proposal of the applicant for laying of proposed 08" Ø Steel Gas pipeline Along/Across NH-27 to develop City Gas Distribution Network in Chittorgarh & its surrounding areas under Udaipur and Chittodgarh GA and confirm that the all standard conditions issued vide Ministry circular **No:** RW/NH-33044/29/2015/S&(R) dated 22.11.2016 has been followed.
2. It is certified that any other location of utility line would be extremely difficult and unreasonable costly and installation of utility line within ROW will not adversely affect the design, stability & traffic safety of the highway nor the likely future improvement such as widening of the carriageway, easing of curve etc.
3. I will ensure supervision of the work of laying of utility and ensure that the defects in road portion after laying of utility are corrected.
4. I will notify/forfeit the BG for claims for damages done/disruption in working, if any.
5. I will ensure that proposed permission in entered the register of records
6. The record of previous approval, if any has been considered and copy of same is enclosed with the proposal.

**[Name Designation and signature
of concerned field authority of
NHAI/PWD/BRO]**